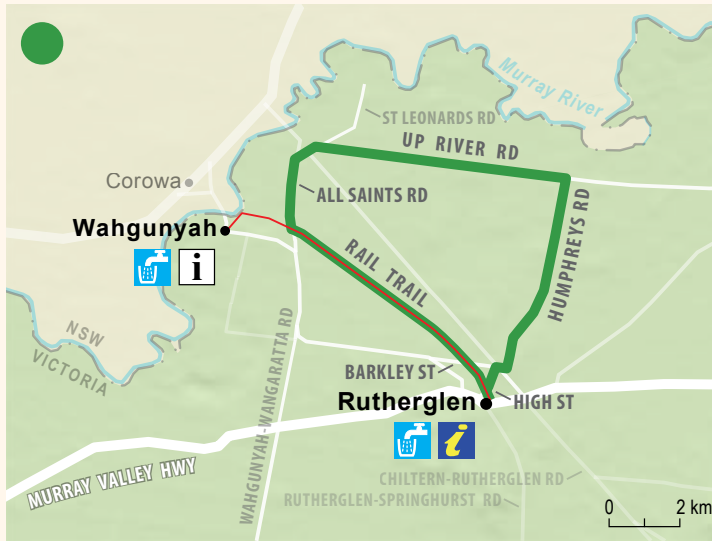


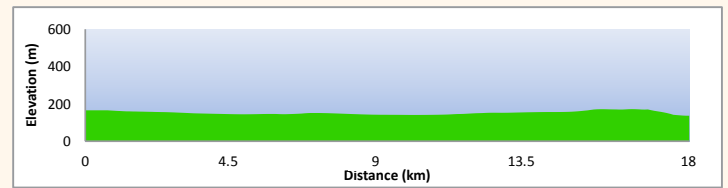
# Road Rides

RUTHERGLEN, WAHGUNYAH & CHILTERN



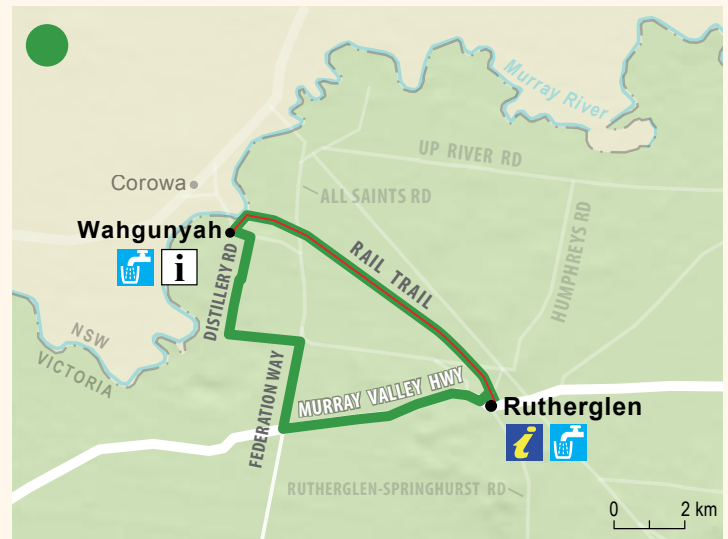
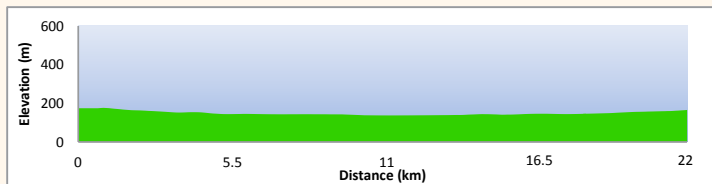
## THE CARLYLE LOOP 18KM

- Set out from the Rutherglen Wine Experience, and turn right into High Street - cycling up the hill past impressive gold rush era homes.
- Continue through to Barkley Street, turn right at the roundabout, and left into Humphreys Road.
- Cycle approximately six kilometres and turn left at the intersection with Up River Road (a short detour right to Shores Flats picnic area might prove tempting on a hot day!).
- At the end of Up River Road turn left into All Saints Road, being sure to visit the impressive All Saints Estate.
- Visit Valhalla Wines, where a wood fired pizza may be on offer (check times), before turning left on to the Rutherglen-Wahgunyah rail trail - and cycle the nine kilometres back into Rutherglen.



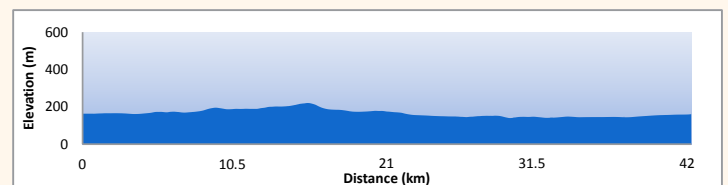
## THE CELLAR DOOR LOOP 22KM

- Starting at the Rutherglen Wine Experience, set out along the sealed rail trail. A gentle 9km takes you through vineyards and olive groves into Wahgunyah.
- On the outskirts of town, turn left onto Distillery Road - which leads you by Cofield Wines and the Pickled Sisters Café, and on to Pfeiffer Wines.
- Continue on to Federation Way, turning right and cycling on to the Murray Valley Highway.
- Turning left towards Rutherglen. Be cautious along this busy stretch of highway, though the wide shoulder allows ample room for safe cycling. Short detours will take you to Buller Wines or Lake Moodemere Vineyard.
- Other options on the ride back into town include Stanton & Killeen, Campbells and Rutherglen Estates cellar doors.



## THE CORNISHTOWN LOOP 42KM

- From the Rutherglen Wine Experience, head south-east along Main Street.
- This turns into the Rutherglen-Chiltern Road. Follow for approximately 3.5km, before turning left into Cornishtown Road.
- Continue for 12km along the gently undulating Cornishtown Road, with the impressive French provincial tower of Mount Ophir - a sign of the regions rich winemaking history. At the end of Cornishtown Road turn sharp left into Chiltern-Howlong Road, passing through the fringes of the Box Ironbark National Forest.
- Continue north, crossing the Murray Valley Highway before turning left onto Gooramadda Road.
- Continue along Gooramadda Road for approximately 16kms back into Rutherglen.



Always ride to your ability level. All maps and descriptions are subject to change. For latest road conditions visit [www.vicroads.vic.gov.au](http://www.vicroads.vic.gov.au)

[www.rutherglenc.vic.gov.au](http://www.rutherglenc.vic.gov.au)

KEY

- DRINKING WATER
- INFORMATION CENTRE
- INFORMATION
- EASY
- INTERMEDIATE
- ADVANCED
- EXPERT

# Road Rides

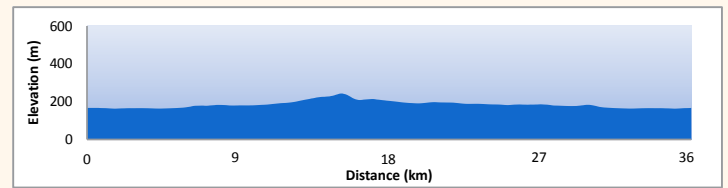
RUTHERGLEN, WAHGUNYAH & CHILTERN



## THE CHILTERN VALLEY LOOP 36KM

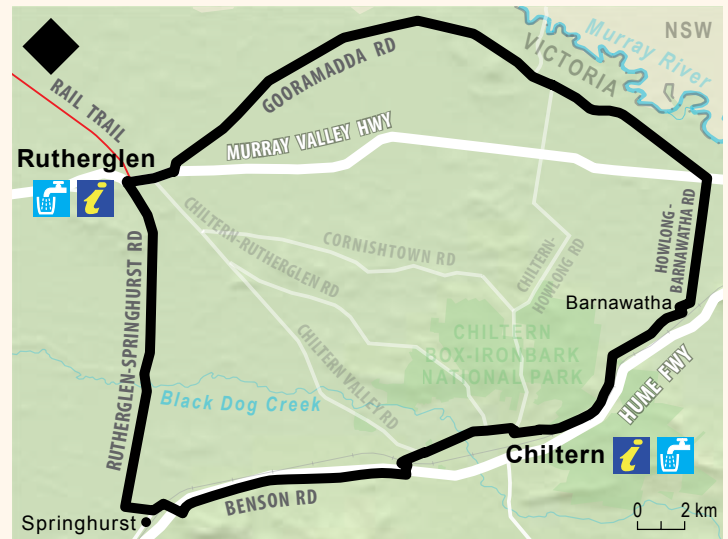
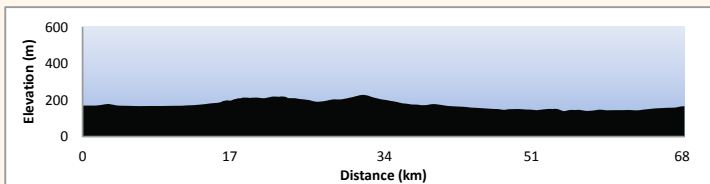
This ride takes you through once rich gold mining country, with mullock heaps (gold mine tailings) a common sight, and through the Box Ironbark National Forest.

- Starting at the Rutherglen Wine Experience, ride south-east along Main Street.
- After a kilometre this turns into the Chiltern Rutherglen Road. Follow for some 18 kilometres into Chiltern.
- On arriving into Chiltern turn right into Albert Road (or continue into town for refreshments).
- Continue straight (Albert Road will subsequently turn into Bridge Road and Wenkes Road) and then turn right into Chiltern Valley Road for the return journey. This quiet country road leads you through Chiltern Valley, before re-joining the Chiltern-Rutherglen Road and continuing into Rutherglen.



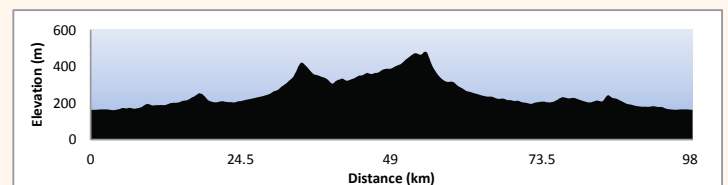
## THE FOUR TOWN CHALLENGE 68KM

- From the Rutherglen Wine Experience, ride due south along the relatively straight Springhurst Road. Cross Black Dog Creek and continue straight into Springhurst.
- In Springhurst, take the overpass over the Hume Highway and turn left onto Benson Road - a quiet road that borders the highway, and leads into Chiltern.
- Enjoy a rest stop in Chiltern before riding through the main street (Conness Street) and onto Chiltern-Barnawartha Road.
- Riding into Barnawartha (through the main roundabout) and continue on before turning left at Stanhope Street (which becomes Howlong Barnawartha Road).
- Follow Howlong Barnawartha Road along crossing the Murray Valley Highway, and on to Gooramadda Road. From here it is a scenic ride back to Rutherglen, with a number of Cellar Doors and other rest stops to enjoy along the way.



## KING OF THE HILL 98KM

- Setting out from Rutherglen Wine Experience ride south-east along Main Street towards Chiltern. Follow this for a gentle 20km roll into Chiltern.
- Continue straight on the Beechworth-Chiltern Road. Challenging climbs take you toward the imposing Mount Pilot, across the saddle, and onto a welcome downhill run.
- Turn left into Reids Way, a classic quiet country lane, and left again into Beechworth-Wodonga Road. A mostly downhill 10km delivers you to the Indigo Creek Valley Road, where a 15km section of rolling foothills awaits.
- Turn left again at Chiltern Yackandandah Road, through the National Park and back into Chiltern.
- From here take the Chiltern-Howlong Road, veering left into Old Howlong Road, onward to Cornishtown Road, and back into Rutherglen for a well-earned refreshment.



**TOURISM  
NORTH  
EAST**

Plan your holiday in Victoria's High Country  
[www.victoriashighcountry.com.au](http://www.victoriashighcountry.com.au)

**KEY**

- DRINKING WATER
- INFORMATION CENTRE
- INFORMATION
- EASY
- INTERMEDIATE
- ADVANCED
- EXPERT