


# Road Rides

WANGARATTA & WARBY RANGES



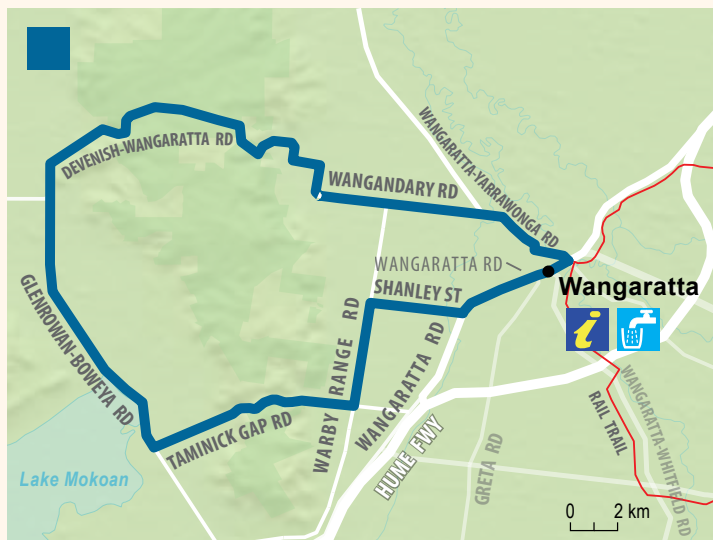
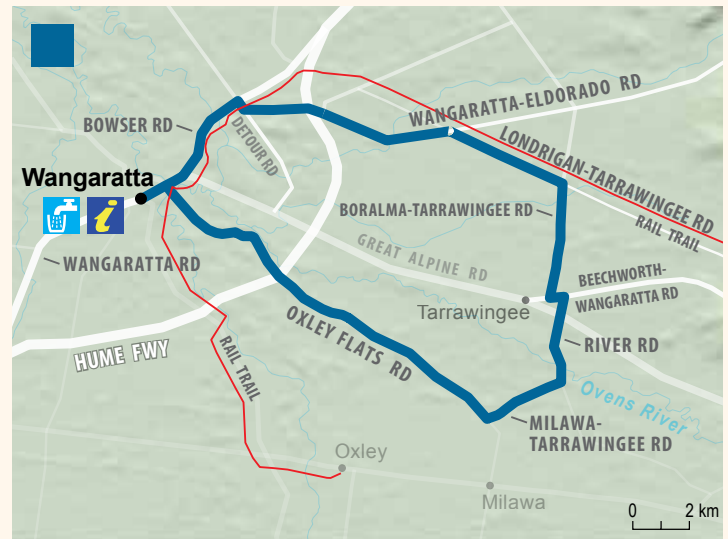
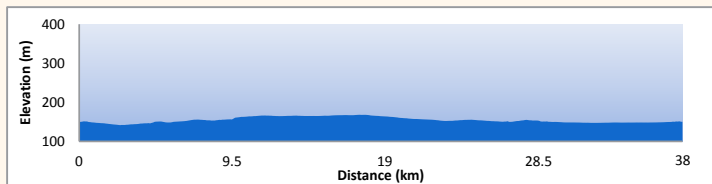
## NORTH WANG RIDE 30KM

- From the Wangaratta Visitor Information Centre, head north on the main road and turn right at Detour Road (football ground) and then turn left 200 metres later into Wangaratta-Eldorado Road (Curran Road).
- Ride over the freeway and then turn left into Byawatha Road.
- Follow for 6km and turn right into Carraragarmungee Estate Road.
- Follow for 3km then turn right into Wangaratta/Eldorado Road and follow back into town.



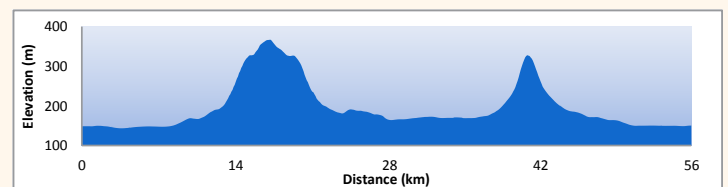
## OXLEY/TARRAWINGEE LOOP 38KM

- Start at the Wangaratta Visitor Information Centre and head north on the main road and turn right at Detour Road (football ground) and then a quick left into Wangaratta/Eldorado Road.
- Follow for 8km and turn right into Londrigan/Tarrawingee Road.
- Follow for 3km and turn right into Boralma/Tarrawingee Road.
- Ride south and turn left into Beechworth/Wangaratta Road and then a sharp right into River Road.
- Cross the Great Alpine Road and the Ovens River and turn right into Milawa/Tarrawingee Road and then right again into Oxley Flats Road - which will take you back into town. Beginners might attempt this ride if they're comfortable with the distance.



## RYANS/TAMINICK LOOP 56KM

- Begin at the Wangaratta Visitor Information Centre and head out on the Yarramonga Road, turning left into Wangandary Road.
- Follow all the way past Jubilee Golf Course and ride on up the hills into the Warby Ranges and on up to Ryan's Lookout.
- Stop for a photo and then ride on down the hill to Glenrowan-Boweya Road and turn left.
- Turn left at Taminick Gap Road.
- Ride up the climb and then descend and turn left at Warby Range Road.
- Turn right at Shanley Street, and then left into Tone Road and ride back into town.



Always ride to your ability level. All maps and descriptions are subject to change. For latest road conditions visit [www.vicroads.vic.gov.au](http://www.vicroads.vic.gov.au)

[www.wangaratta.vic.gov.au](http://www.wangaratta.vic.gov.au)

KEY

- DRINKING WATER
- INFORMATION CENTRE
- INFORMATION
- EASY
- INTERMEDIATE
- ADVANCED
- EXPERT

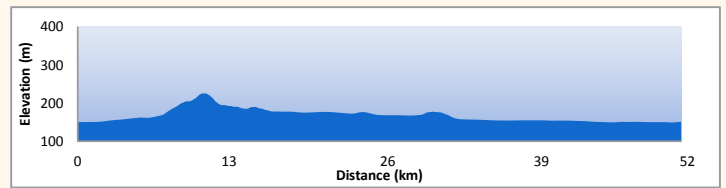
# Road Rides

## WANGARATTA & WARBY RANGES



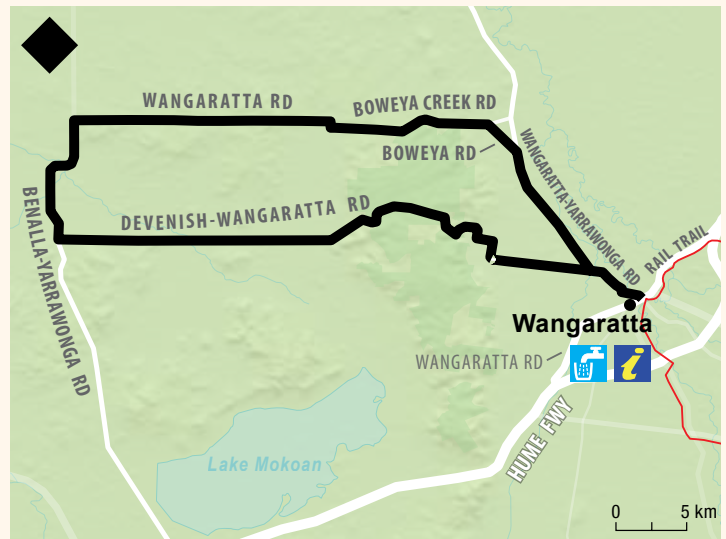
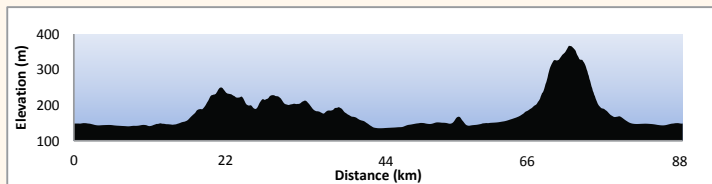
### GRETA GLENROWAN LOOP 52KM

- Start at the Wangaratta Visitor Information Centre and head south, turning left at K-Mart - Greta Road.
  - Follow south over the freeway and continue straight on to the Wangaratta-Kilfeera Road and ride south to Greta.
  - Turn right into Glenrowan-Moyhu Road and follow that as it weaves and bends into Glenrowan.
  - Turn right and follow Glenrowan Road all the way back to Wangaratta.
- A great ride for groups!



### LAKE ROWAN RIDE 88KM

- From the Wangaratta Visitor Information Centre, head out along the Wangaratta-Yarrawonga Road and turn left at Boweya Road.
  - Follow for approximately 7km and turn slight right into Boweya Creek Road.
  - Follow that onto Wangaratta Road and then onto Lake Rowan.
  - Turn left at Benalla-Yarrawonga Road and ride south to Devenish-Wangaratta Road and turn left.
  - Continue on and over Ryan's lookout and then descend back into Wangaratta.
- This ride has got the lot!



### LAKE ROWAN/TAMINICK RIDE 98KM

- Start at the Wangaratta Visitor Information Centre and ride out along the Wangaratta-Yarrawonga Road – and turn left at Boweya Road.
- Follow for approximately 7km and turn slight right into Boweya Creek Road.
- Follow that onto Wangaratta Road and then onto Lake Rowan. Turn left at Benalla-Yarrawonga Road, ride south to Devenish-Wangaratta Road and turn left.
- Follow for about 14km and turn right into Glenrowan-Boweya Road.
- Ride south past Lake Mokoan and turn left into Taminick Gap Road.
- Turn left at Warby Range Road and then right at Shanley Street, left onto Tone Road and back into town.

