













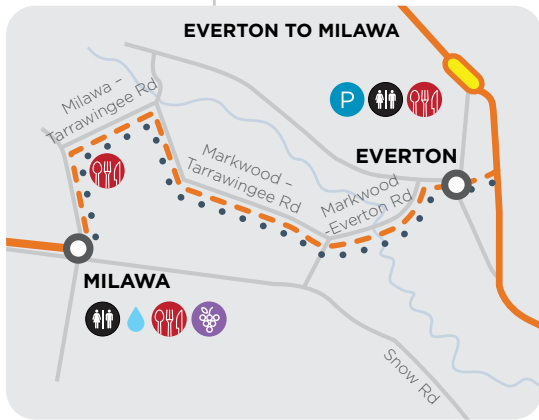
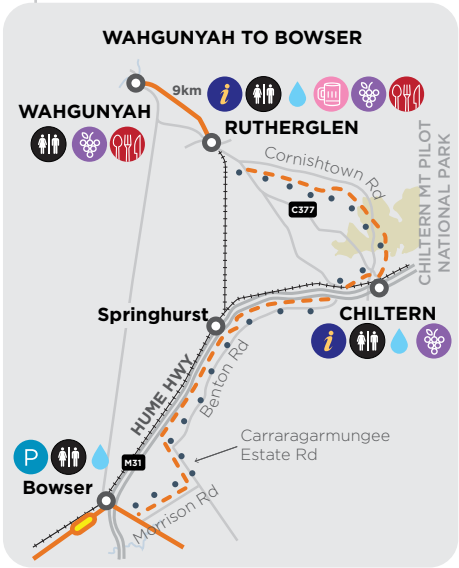



RIDE HIGH COUNTRY

ridehighcountry.com.au

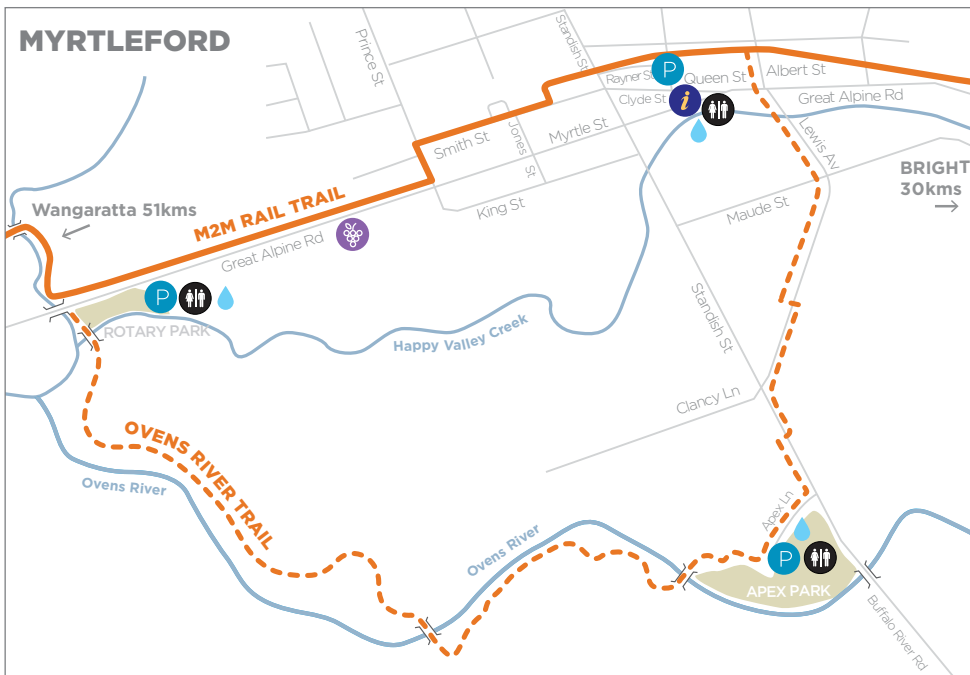
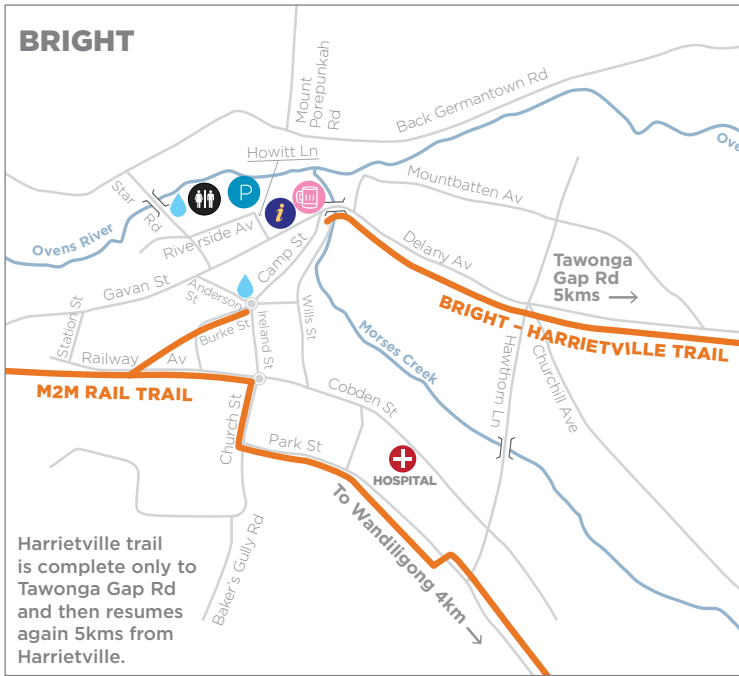
MURRAY TO MOUNTAINS RAIL TRAIL

-  Cycling Rail Trail
-  Rail Trail Station
-  Major Roads
-  Road and trail links
-  Alternative route
-  Rivers + Lakes
-  Parking
-  Visitor Information Centres
-  Information
-  Toilets
-  Water Refill Stations
-  Brewery
-  Winery
-  Food



This rail trail is signed at regular intervals with markers that look like this: . In case of emergency please call '000' and quote the number on the nearest marker.





NOTES:

